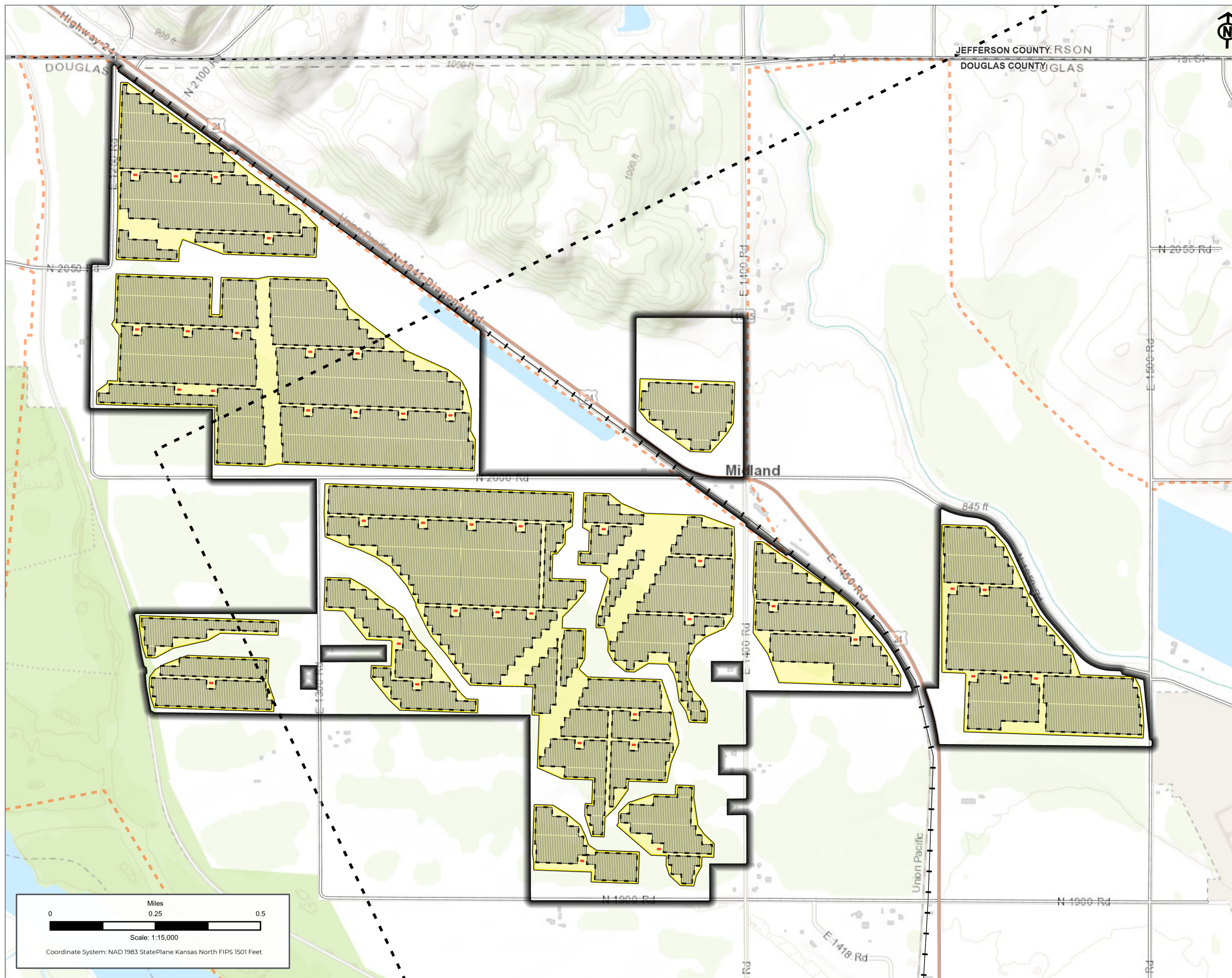


SITE AREA



SITE AREA SOLAR MODULES

ORDINANCE: 12-306-49.05.E

Kansas Sky Energy Center

Project Area

Proposed Solar Array

Inverter

Panel

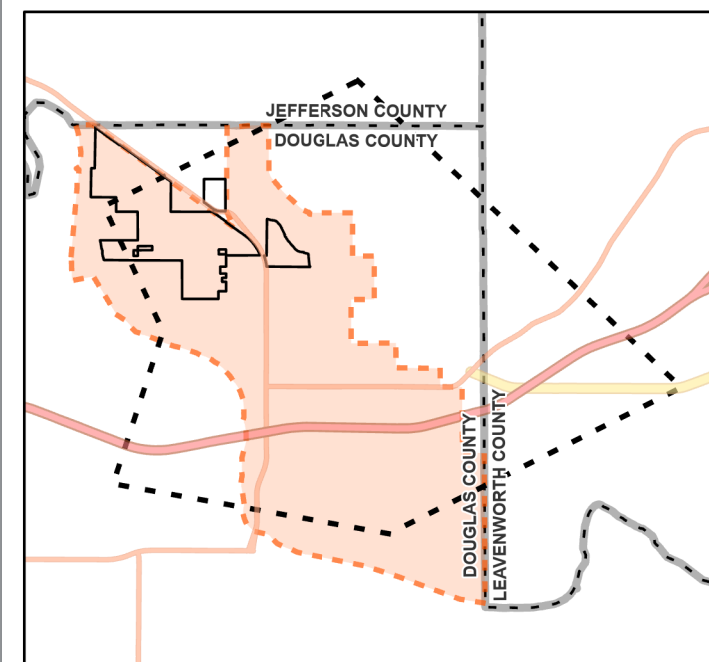
Fence Line

Site Area

Solar Module

FAA Wildlife Mitigation Buffer

KAW Drainage District

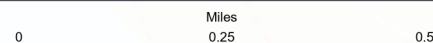


PRELIMINARY DESIGN – NOT FOR CONSTRUCTION

PROJECT: KANSAS SKY ENERGY CENTER	
DEVELOPER: FREE STATE SOLAR PROJECT, LLC	ENGINEER:
DATE: 11/6/2023	SCALE: 1 INCH : 1,250 FEET
NOTES: <i>Site Area - 43 Solar Modules - 604 acres</i>	

SHEET:
SITE AREA

FIGURE: 03-A



Scale: 1:15,000

Coordinate System: NAD 1983 StatePlane Kansas North FIPS 1501 Feet